



**LES FOULEES DU
PAYS D'AUGE**



**LES FOULEES DU
PAYS D'AUGE**



LE LIVRET DES RANDONNÉES

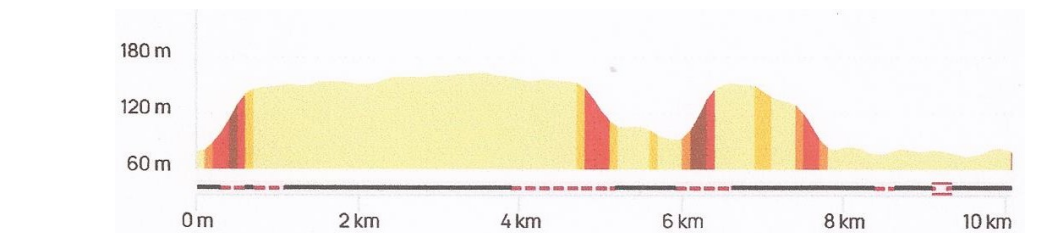
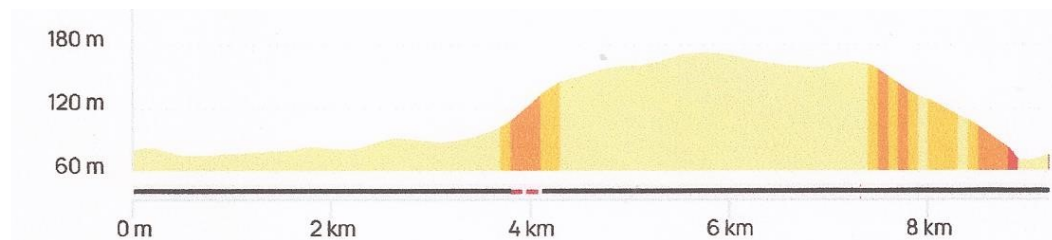
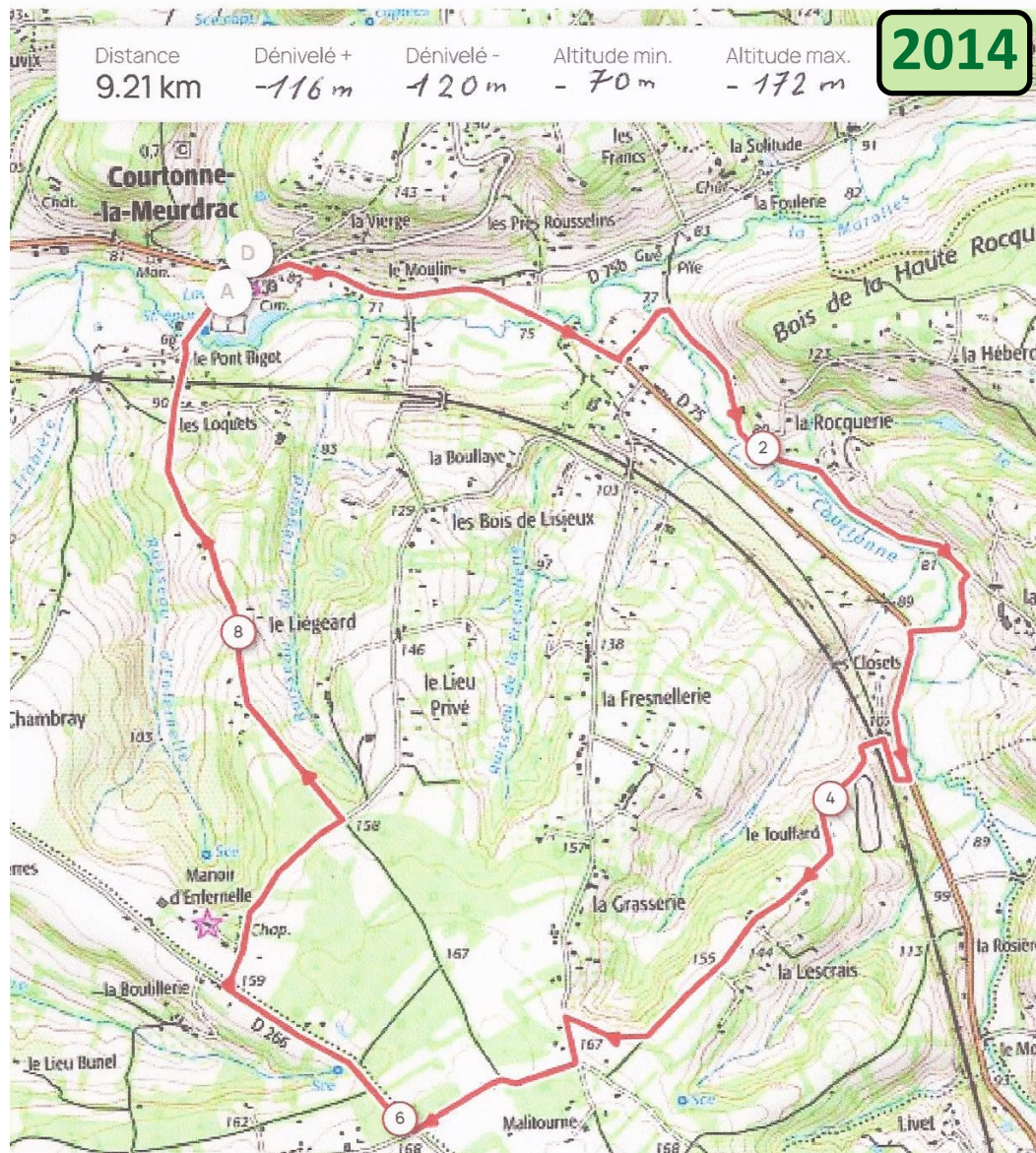
Créées 1 an après la naissance des Foulées du Pays d'Auge, les randonnées ont toujours remporté un très grand succès.

Nous vous offrons dans ce livret les plans des plus longues randonnées de chaque année de 2014 à 2024

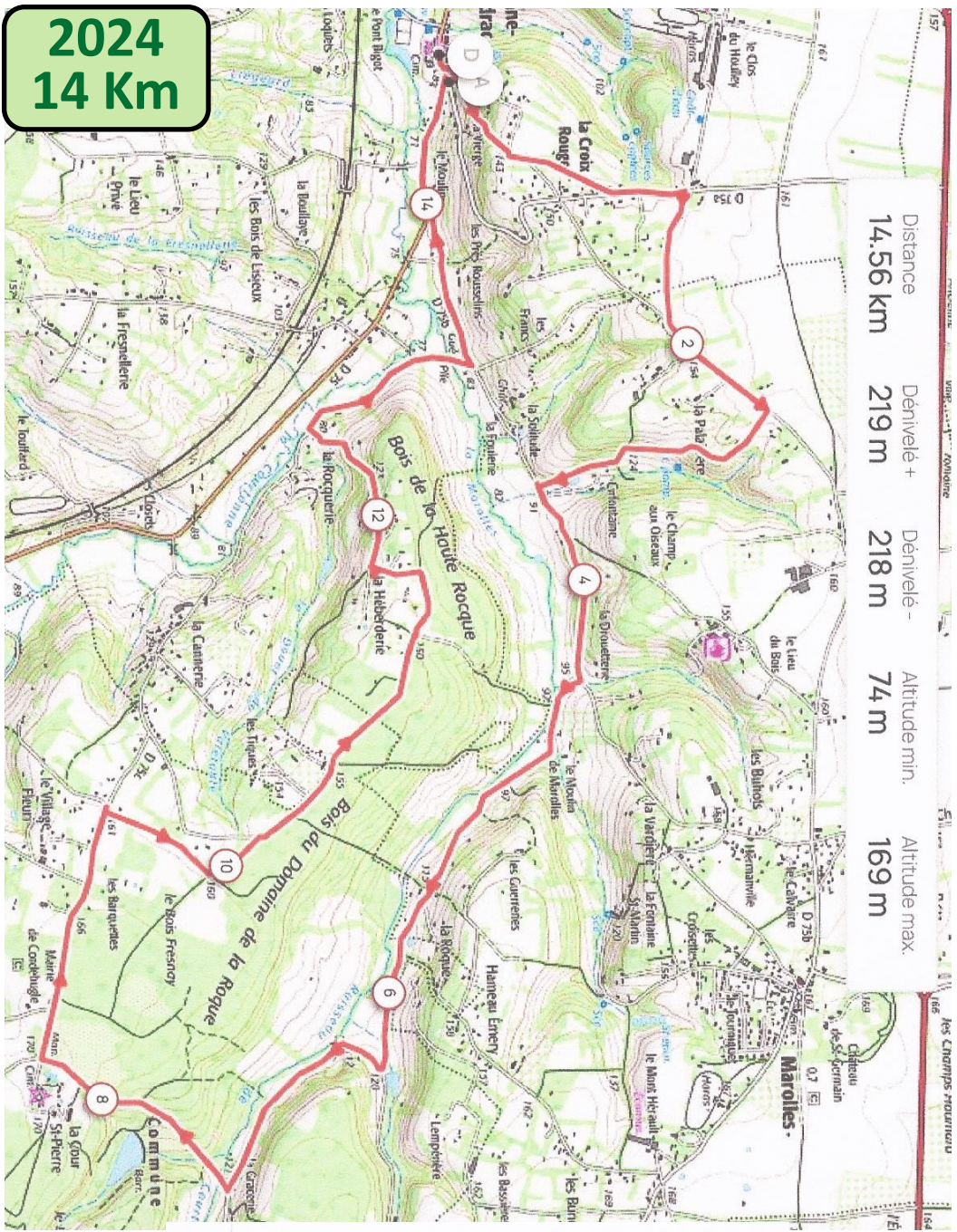
Les fichiers .gpx de ces randonnées sont téléchargeables à partir du 18/06/2024 sur :

Courtonnelameurdrac.fr rubrique "manifestations - Les Foulées du Pays d'Auge"

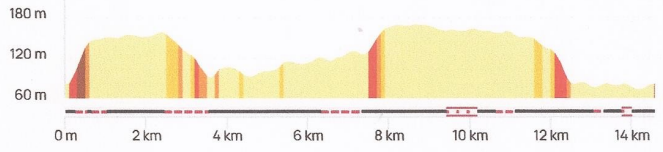




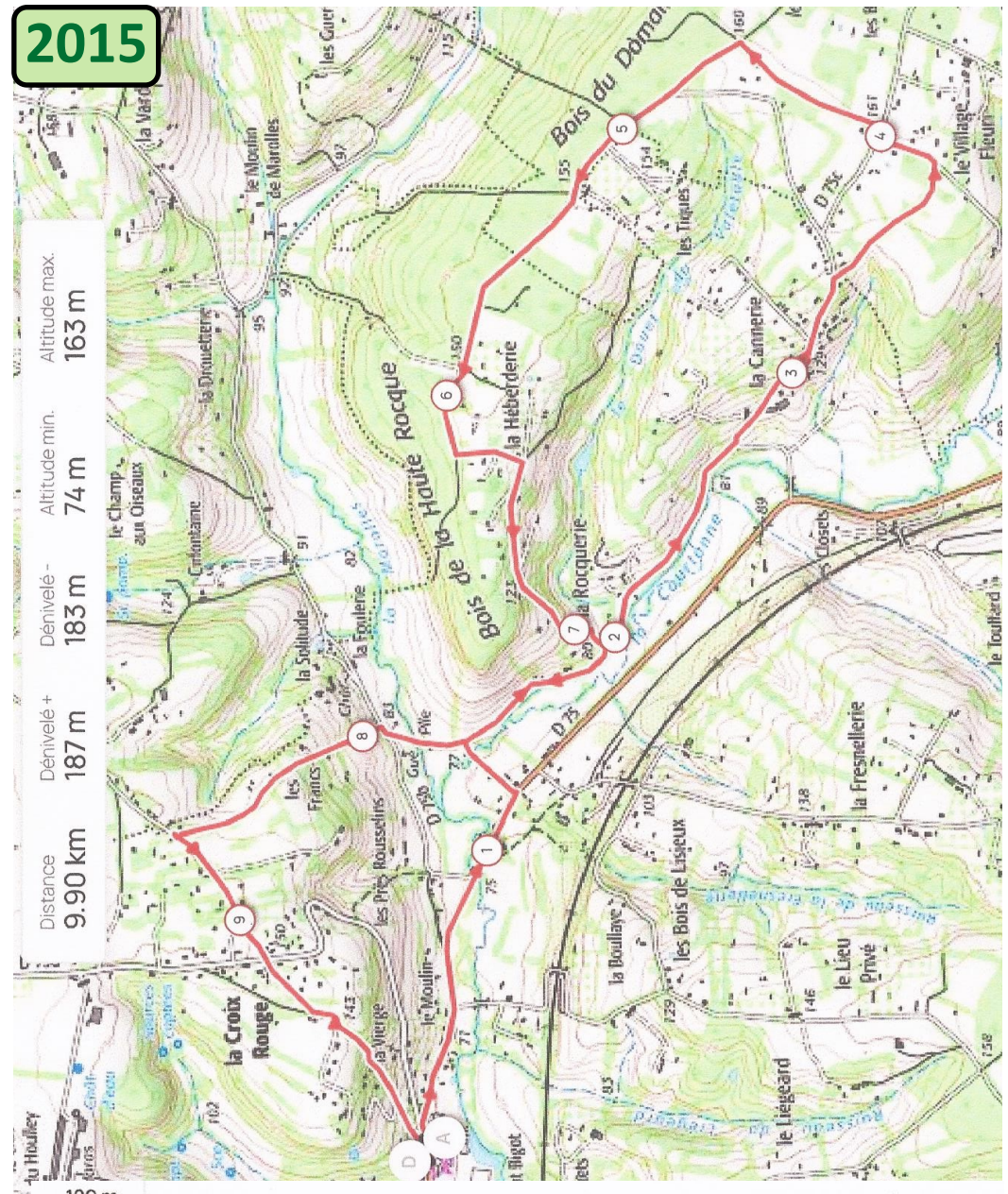
2024
14 Km



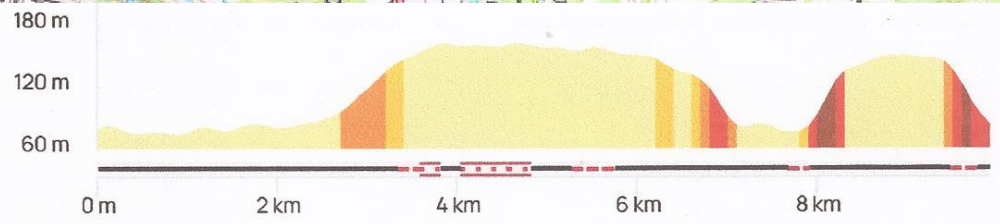
Distance **14.56 km** Dénivelé + **219 m** Dénivelé - **218 m** Altitude min. **74 m** Altitude max. **169 m**



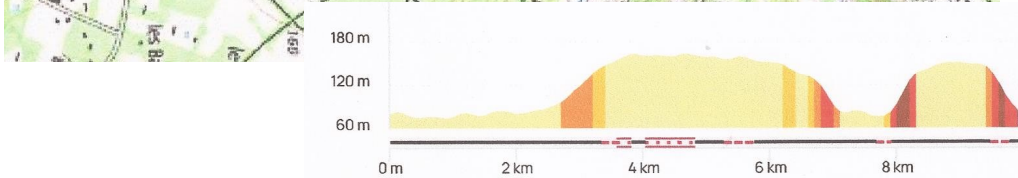
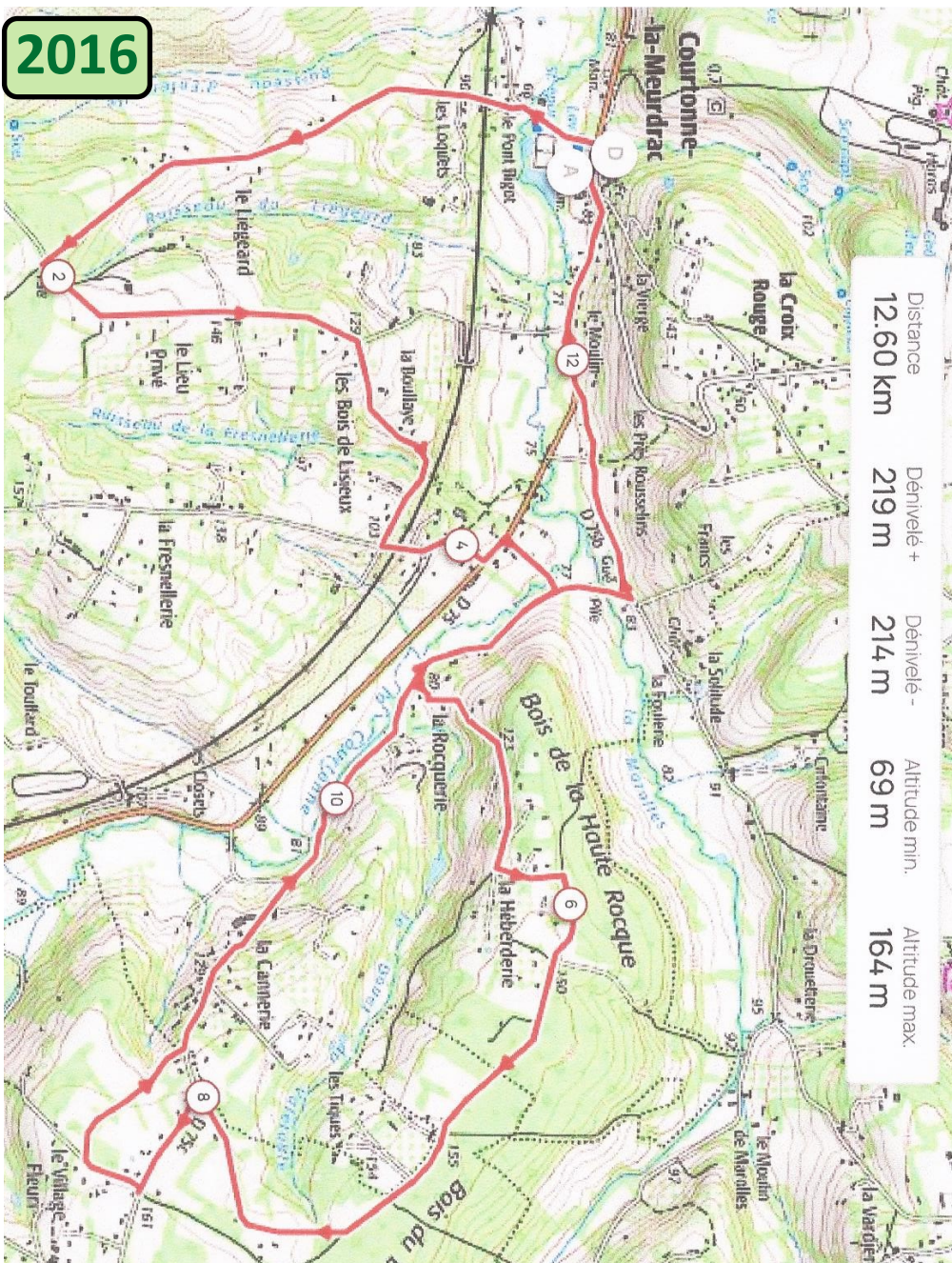
2015



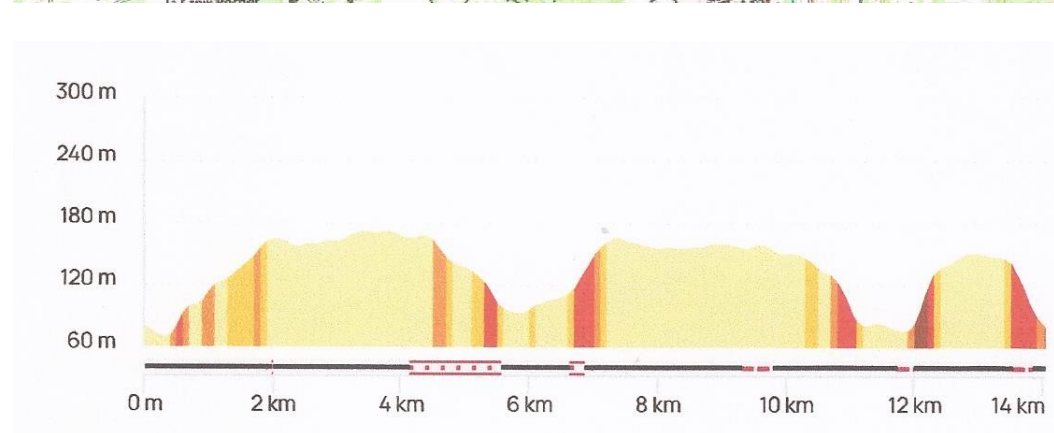
Distance **9.90 km** Dénivelé + **187 m** Dénivelé - **183 m** Altitude min. **74 m** Altitude max. **163 m**

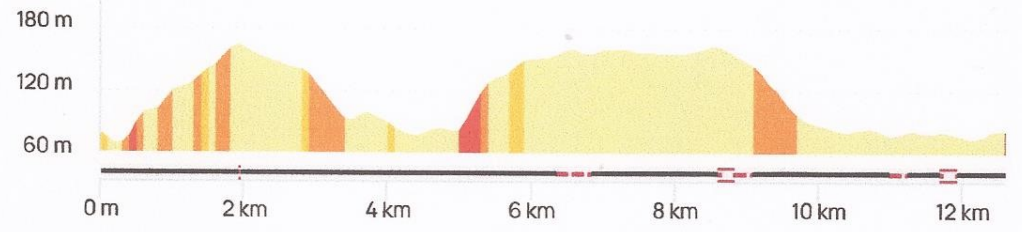
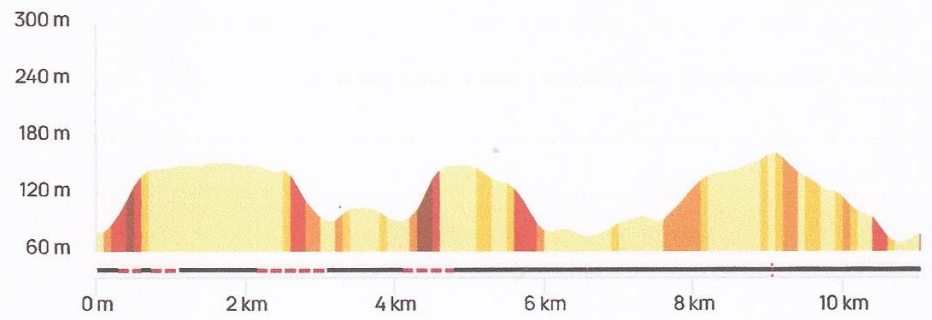
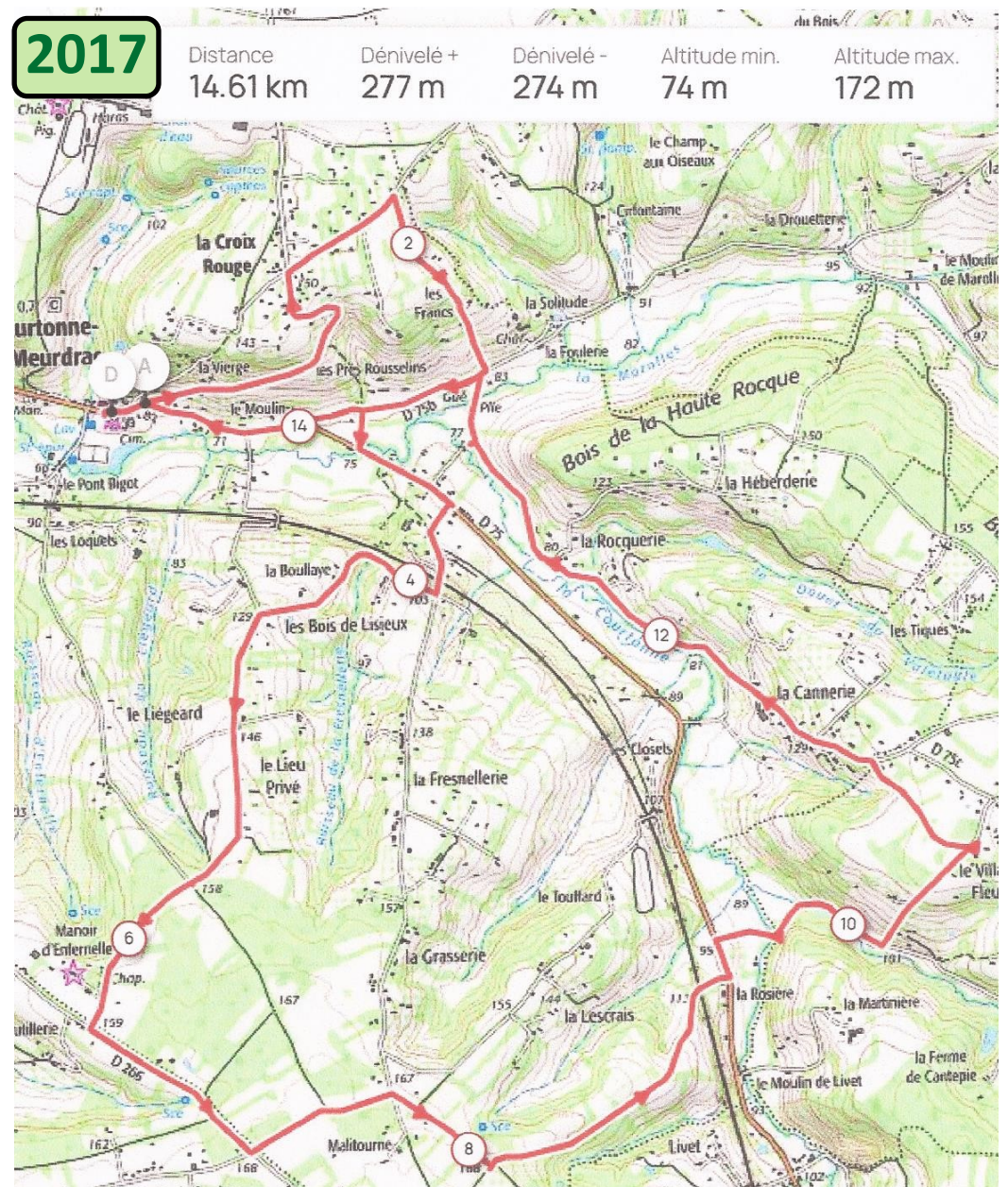
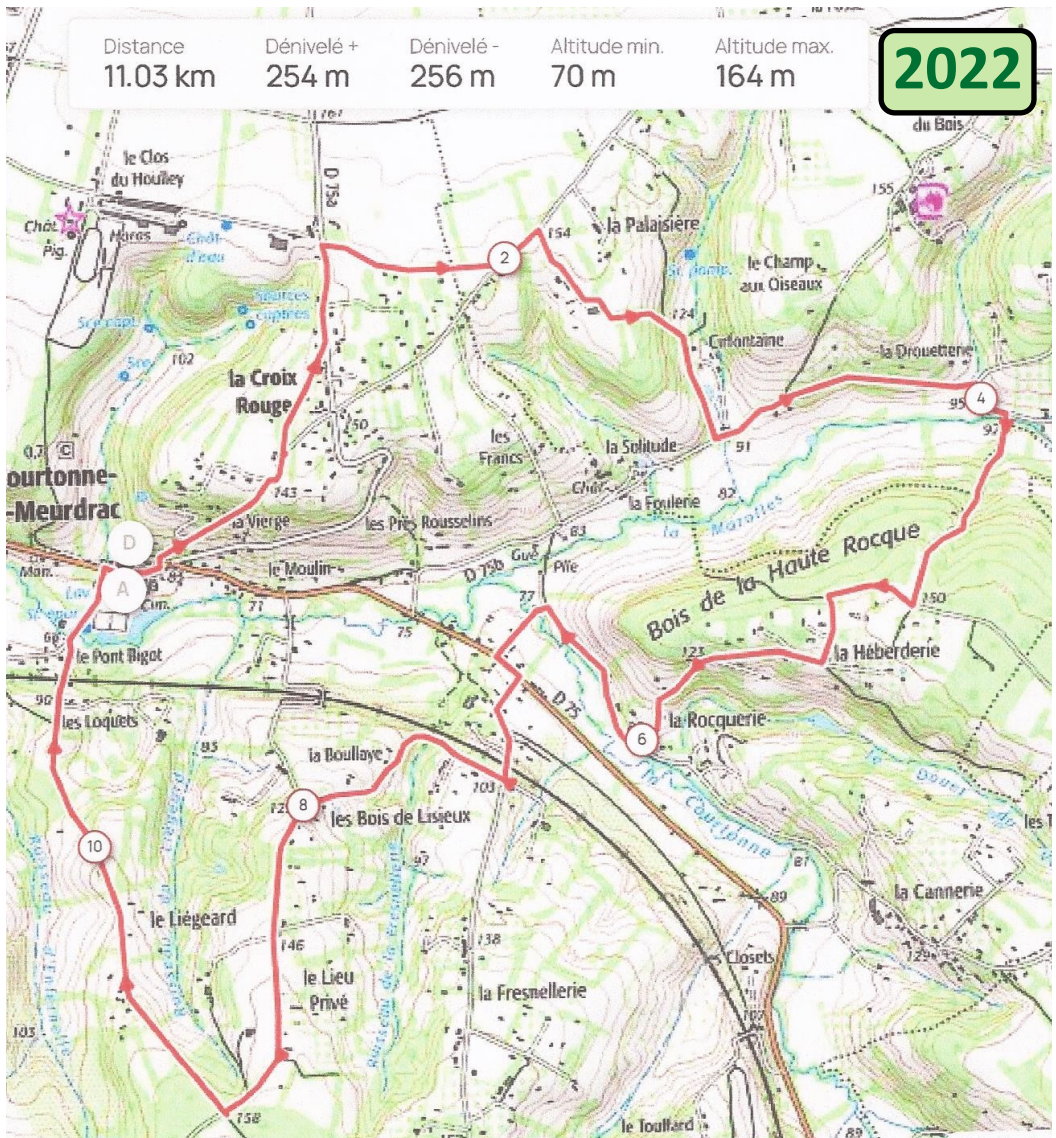


2016

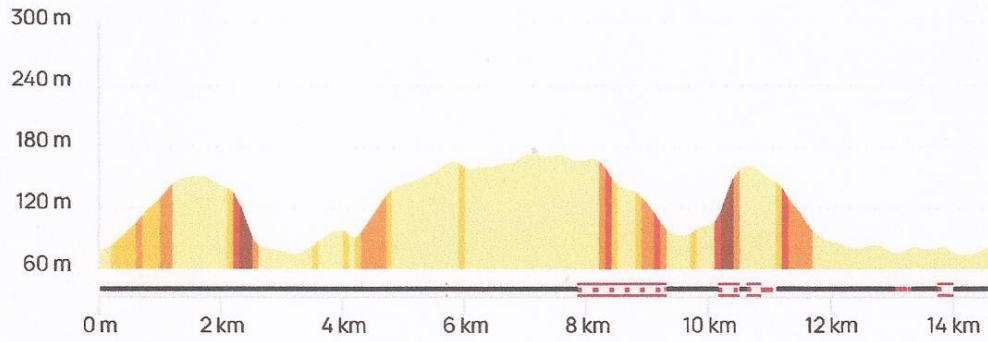
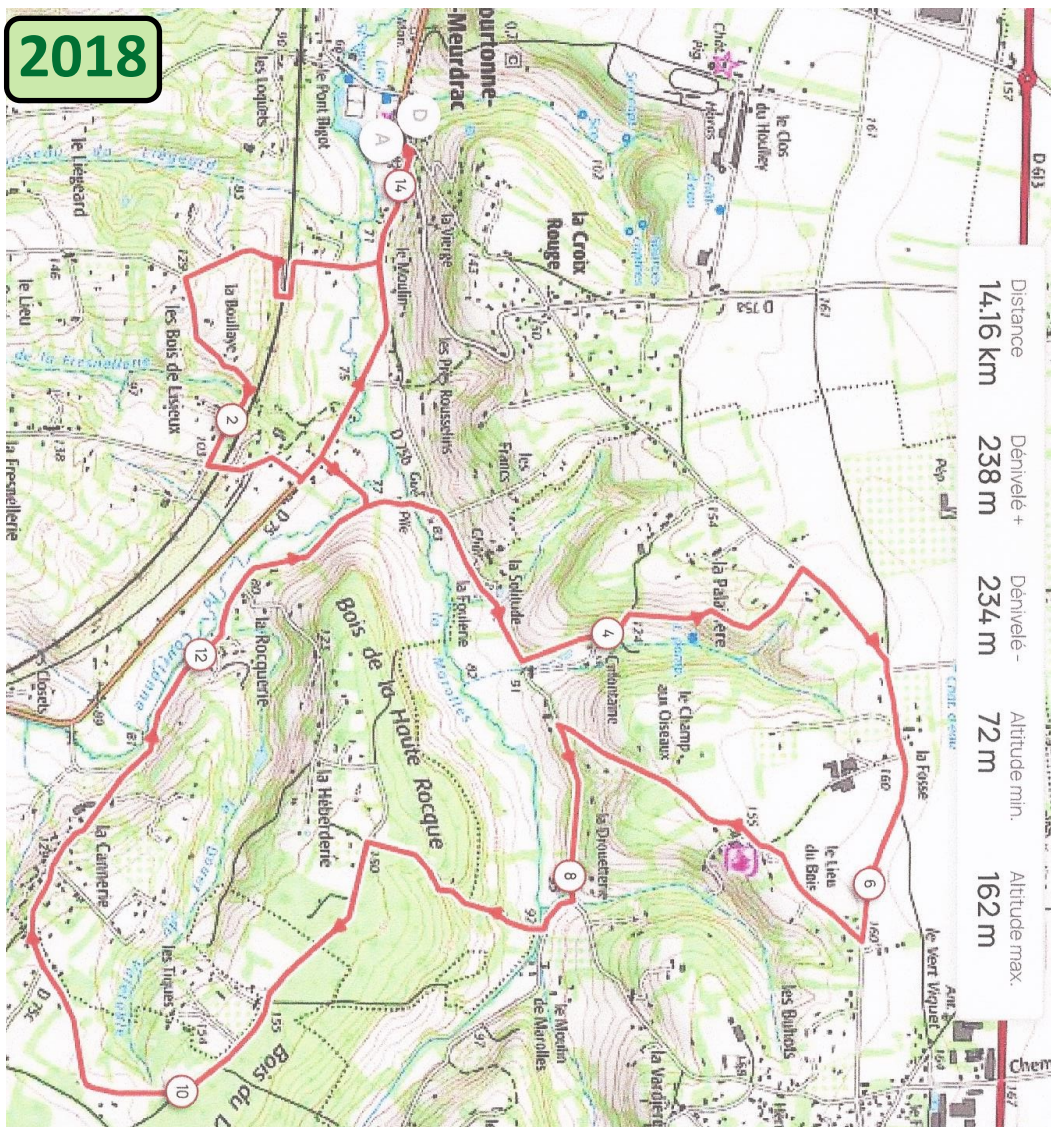


2023





2018



2019

